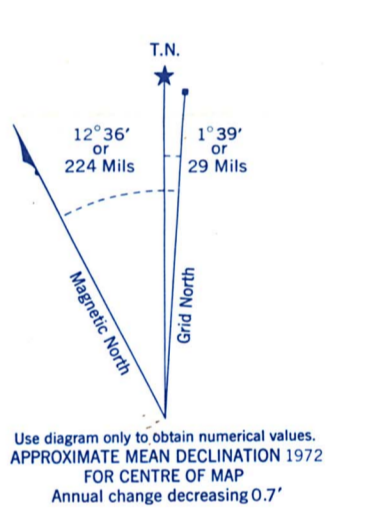

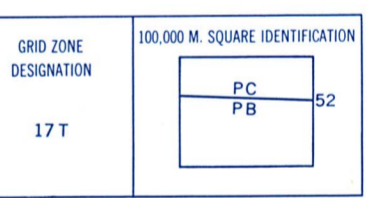


Refer to this map as: 31 L/15 EDITION 2 MCE SERIES A 761



ONE THOUSAND METRE
UNIVERSAL TRANSVERSE MERCATOR
GRID
ZONE 17



EXAMPLE OF METHOD USED TO GIVE A REFERENCE TO NEAREST 100 METRES THE CHURCH IS REFERRED TO AS CHURCH 97 AND DOES NOT REFER TO A POINT ON THIS MAP

REFERENCE POINT	CHURCH (as above)
EASTING: Road number on grid line immediately to left of point	97
Estimate length of a square from this line eastward to point	5
NORTHING: Road number on grid line immediately below point	98
Estimate length of a square from this line northward to point	1

EXAMPLE MILITARY GRID REFERENCE: 975084
Nearest smaller grid reference: 975084

26456-ENQUÊTE KIPAWA (PROJET 2)
YOUNG, NORMAN - 1981
DOSSIER DES ENQUÊTES EN MILIEU AMÉRINDIEN

Produced by the SURVEYS AND MAPPING BRANCH, DEPARTMENT OF ENERGY, MINES AND RESOURCES. Issued from aerial photographs taken in 1967. Culture check 1970. Printed 1972.


Trails

Roads:	Routes:
hard surface, all weather	pavée, toute saison
hard surface, all weather	pavée, toute saison
loose or stabilized surface, all weather	gravier aggloméré, toute saison
loose surface, dry weather and unclassified streets	de gravier, temps sec et routes non classées
cart track	de terre
trail or portage	sentier ou portage

Red-project #1
Black-project #2

GRINDSTONE LAKE
TÉMISCAMINGUE COUNTY - COMITÉ DE TÉMISCAMINGUE
QUÉBEC

31 L/15



This Provisional Map is equivalent to a standard map of accuracy of 1:50,000.

Cette carte provisoire équivaut à une carte régulière au point de vue précision de l'information.

Élevations in feet above Mean Sea Level
North American Datum 1927
Transverse Mercator Projection

Établi par la DIRECTION DES LEVÉS ET DE LA CARTOGRAPHIE, MINISTÈRE DE L'ÉNERGIE, DES MINES ET DES RESSOURCES. Mise à jour à partir de photographies aériennes prises en 1967. Vérification des données 1970. Imprimé en 1972.

Les cartes sont en vente au Bureau de distribution des cartes, ministère de l'Énergie, des Mines et des Ressources, Ottawa.

Kipawa 1981
Enquête Norman Young